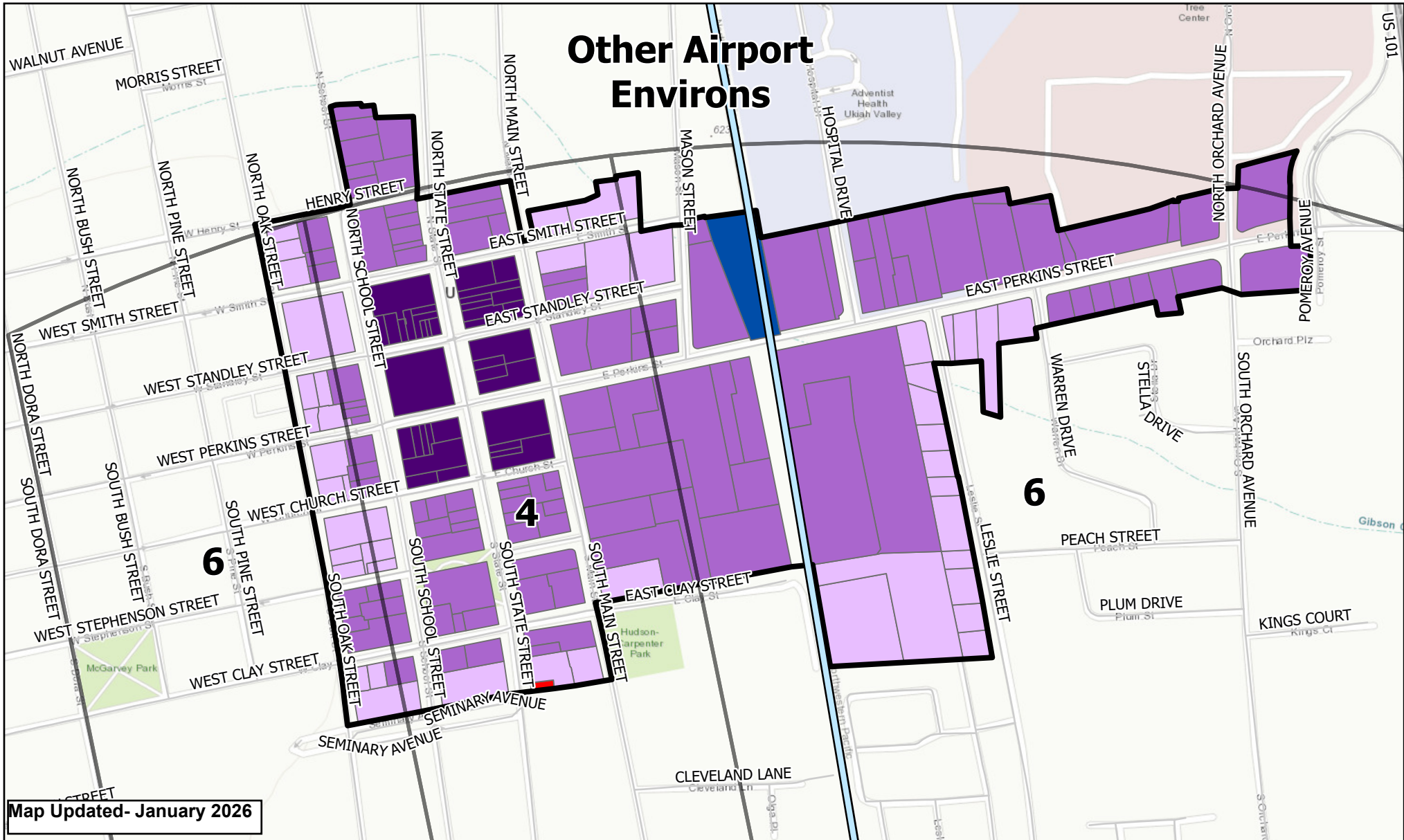










Downtown Zoning Airport Compatibility Map



Legend

-  Roads
-  Existing DZC Boundary
-  C1 - Community Commercial
-  C2 - Heavy Commercial
-  DC - Downtown Core
-  GU - General Urban
-  UC - Urban Center

- Great Redwood Trail Status**
-  Existing



DO NOT USE TO DETERMINE LEGAL BOUNDARIES. NO WARRANTY, EXPRESSED OR IMPLIED, IS MADE REGARDING ACCURACY, ADEQUACY, COMPLETENESS, LEGALITY, RELIABILITY, OR USEFULNESS OF THIS INFORMATION.