

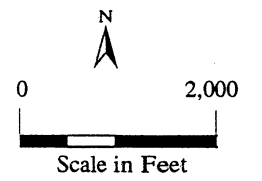


**EXISTING CONDITIONS**

**Legend**

-  Highest Risk Constraints
- S: Slopes 40% and Greater
- Sl: Slide Area
- Uha: Unstable Hillside Area
- W: Wetlands
- Rc: Riparian Corridor
- Df: Dam Failure Inundation Zone
- Mfz: Maacama Fault Zone

-  Lotting Pattern
- Developed Residential Lot
- Undeveloped Lot
- Road to be Improved



BROOKTRAILS TOWNSHIP SPECIFIC PLAN  
**Figure 3-1**  
 Existing Conditions Map

